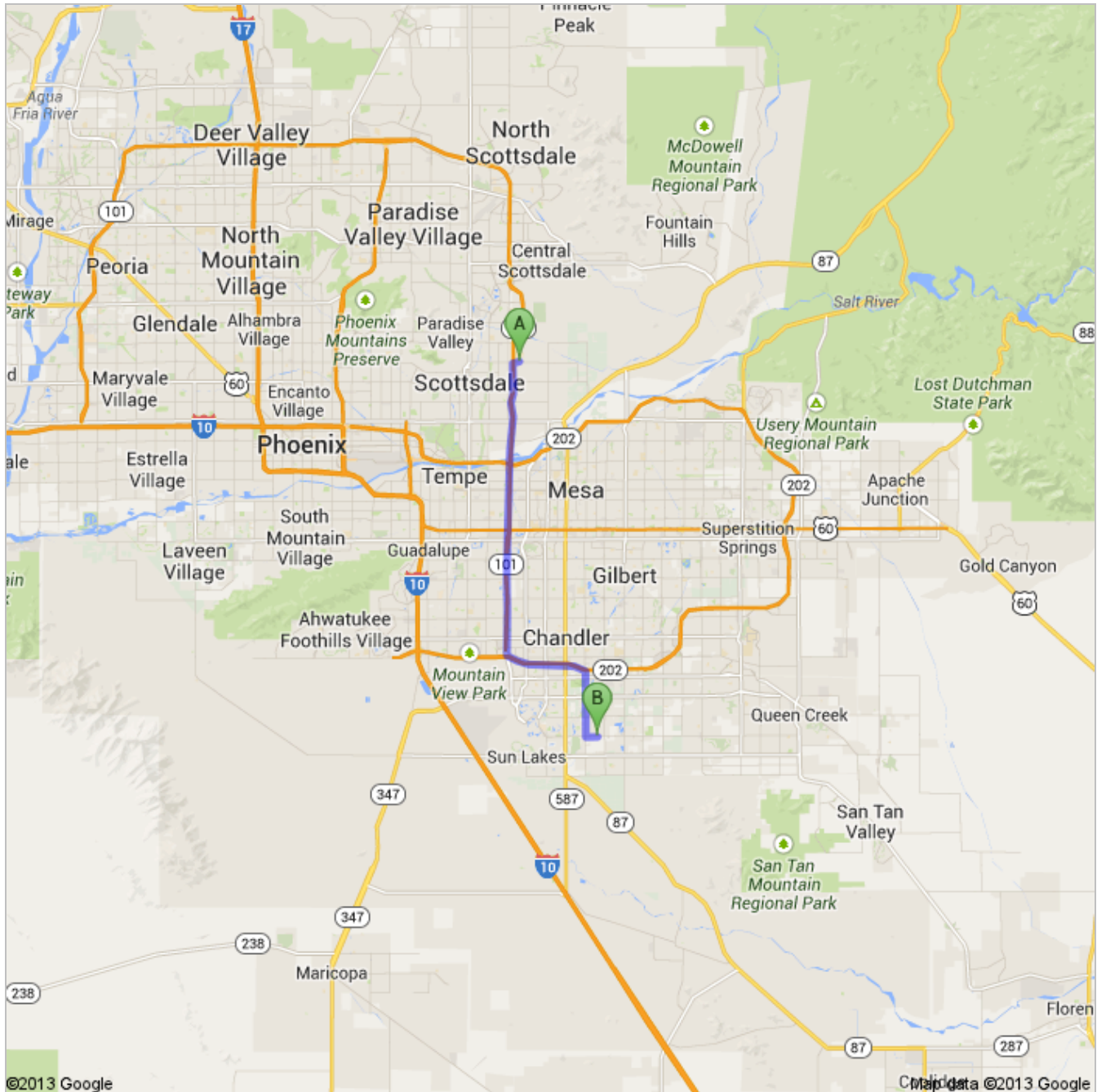






Directions to 1550 E Chandler Heights Rd, Chandler, AZ 85249

23.6 mi – about 26 mins

Scottsdale Community College
to
Santan Junior High
1550 E. Chandler Heights Road
Chandler, AZ 85249
(480) 883-4600



A **Scottsdale Community College**
9000 E Chaparral Rd, Scottsdale, AZ 85256

1. Head **southwest** toward **92nd St** go 46 ft
total 46 ft
-  2. Take the 1st left onto **92nd St** go 335 ft
total 381 ft
-  3. Take the 1st right onto **E Chaparral Rd**
About 1 min go 0.3 mi
total 0.4 mi
-  4. Turn left onto the **Arizona 101 Loop S** ramp go 0.3 mi
total 0.7 mi
-  5. Merge onto **AZ-101 Loop S**
About 13 mins go 14.3 mi
total 15.0 mi
-  6. Take the exit on the left onto **AZ-202 Loop E**
About 4 mins go 4.1 mi
total 19.1 mi
-  7. Take exit **46** for **McQueen Rd** go 0.5 mi
total 19.6 mi
-  8. Turn right onto **S McQueen Rd**
About 5 mins go 3.4 mi
total 23.0 mi
-  9. Turn left onto **E Chandler Heights Rd**
Destination will be on the left
About 1 min go 0.6 mi
total 23.6 mi

B 1550 E Chandler Heights Rd, Chandler, AZ 85249

These directions are for planning purposes only. You may find that construction projects, traffic, weather, or other events may cause conditions to differ from the map results, and you should plan your route accordingly. You must obey all signs or notices regarding your route.

Map data ©2013 Google

Directions weren't right? Please find your route on maps.google.com and click "Report a problem" at the bottom left.



Directions to 1550 E Chandler Heights Rd, Chandler, AZ 85249

23.6 mi – about 26 mins

Scottsdale Community College

to

Santan Junior High

1550 E. Chandler Heights Road

Chandler, AZ 85249

(480) 883-4600

